
































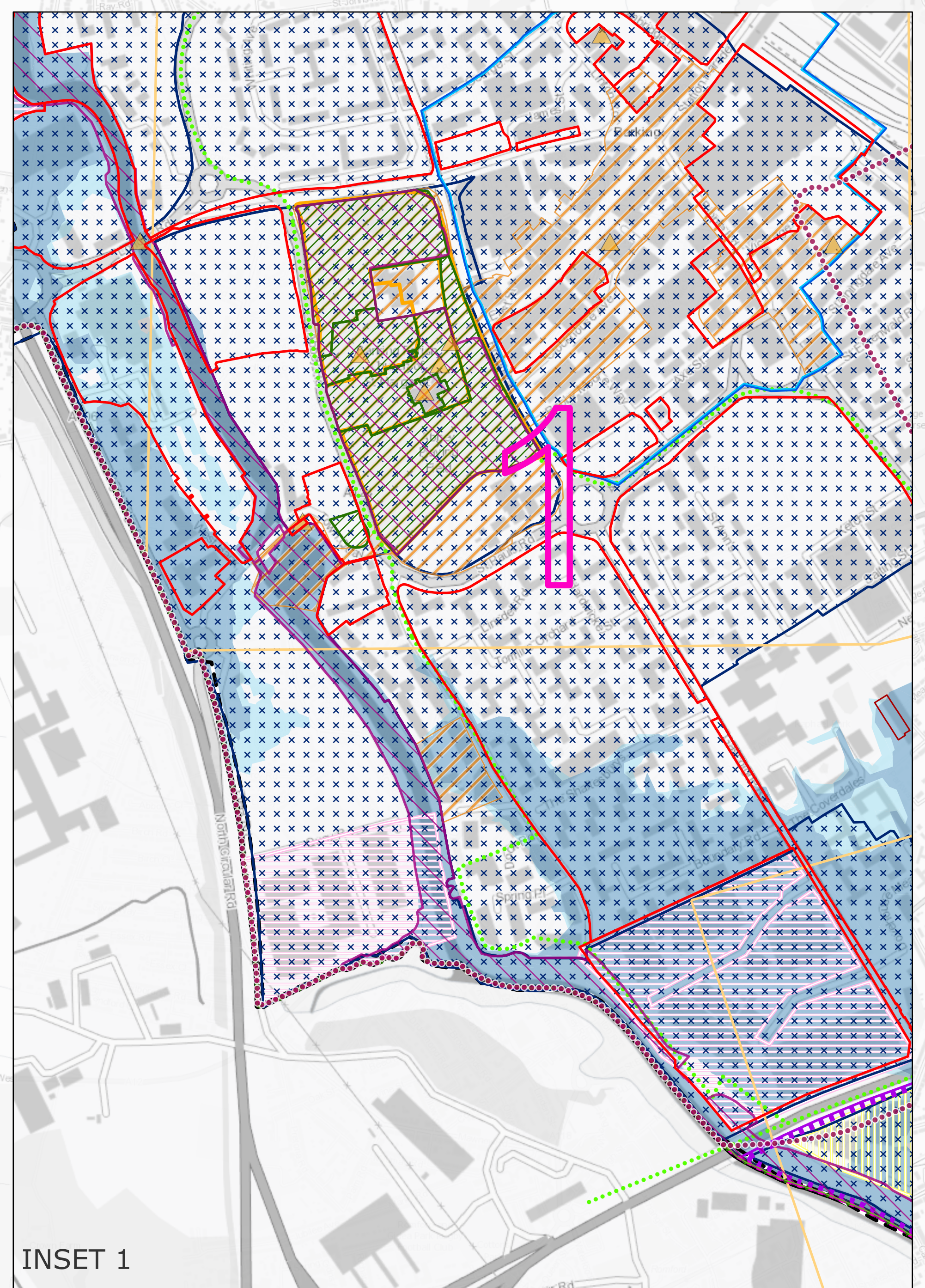
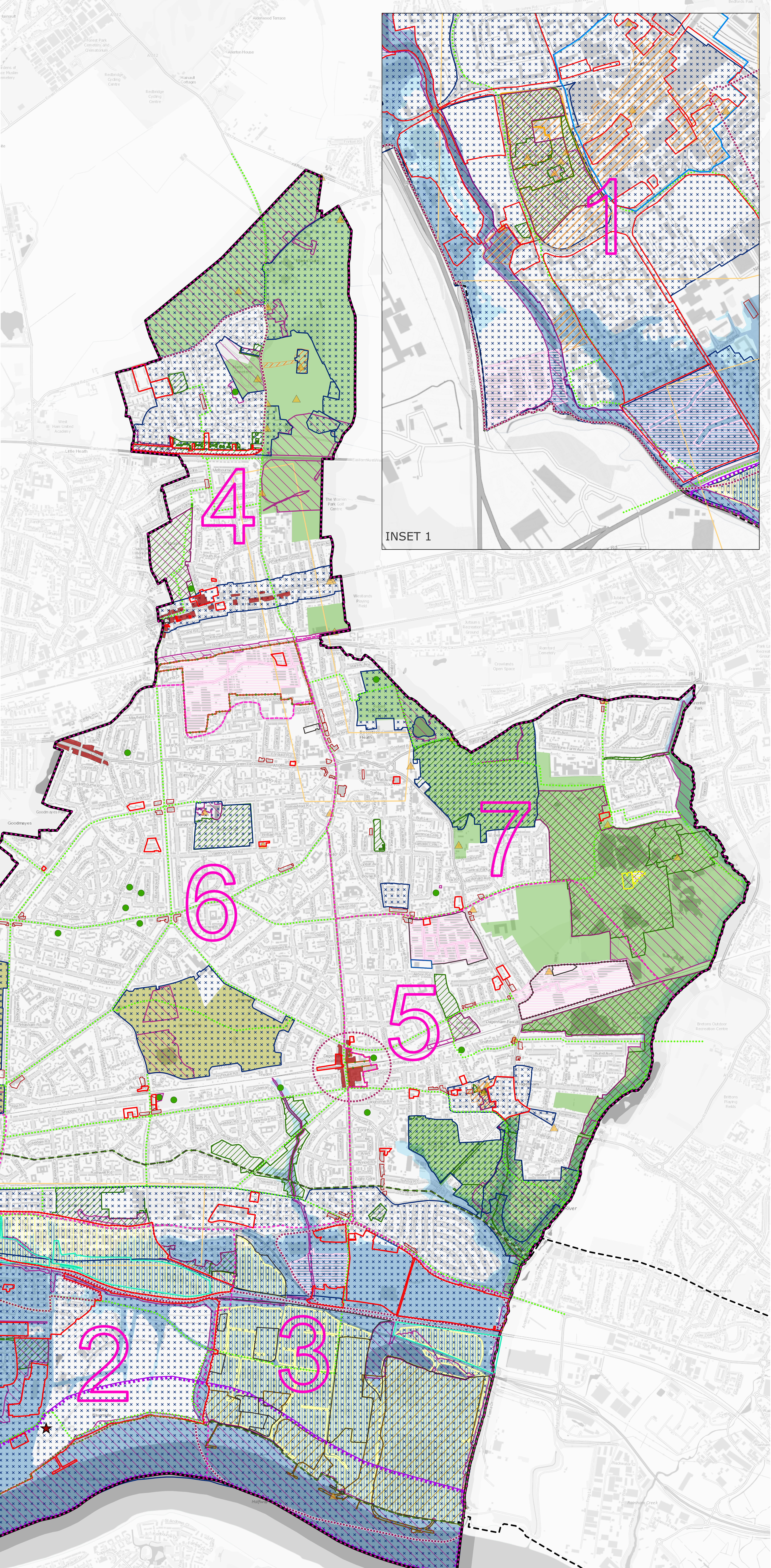


# Barking and Dagenham Submission Policies Map

-  Local Authority boundary
-  Potential District Centres (POLICY SP5: Promoting inclusive economic growth)
-  District Centres (POLICY SP5: Promoting inclusive economic growth)
-  Barking Town Centre (Policy DMD 3: Development in Town Centres)
-  Neighbourhood Centres (POLICY DME 3: Encouraging vibrant, resilient, and characterful town centres)
-  London Riverside Opportunity Area (POLICY DMD 2: Tall buildings)
-  Strategic Industrial Land (SIL) (POLICY SP 5: Promoting inclusive economic growth)
-  Locally Significant Industrial Site (LSIS) (POLICY SP 5: Promoting inclusive economic growth)
-  Employment Allocation Sites (Local Plan Appendix 2: Site Allocations)
-  Education Allocation Sites (Local Plan Appendix 2: Site Allocations)
-  Housing and Housing-Led Mixed Use Allocations Sites (Local Plan Appendix 2: Site Allocations)
-  Gypsy and Traveller Site Options (POLICY DMH 6: Gypsy and Traveller accommodation)
-  Existing Gypsy and Traveller Site (POLICY DMH 6: Gypsy and Traveller accommodation)
-  Allotments (POLICY DMNE 6: Local food growing including allotments)
-  Site of Importance to Nature Conservation (SINC) Boundaries (POLICY DMNE 3: Nature conservation and biodiversity, POLICY SP6: Green and blue infrastructure)
-  Green Belt (POLICY SP6: Green and blue infrastructure)
-  Metropolitan Open Land (POLICY SP6: Green and blue infrastructure)
-  Public Open Space (POLICY SP6: Green and blue infrastructure)
-  Green Grid (POLICY DMNE 2: Urban greening)
-  Air Quality Focus Area (POLICY DMSI 4: Air quality)
-  Listed Building (POLICY DMD 4: Heritage assets and archaeological remains)
-  Conservation Areas (POLICY DMD 4: Heritage assets and archaeological remains)
-  Local Views (POLICY DMD 5: Local views)
-  Safeguarded Wharves (POLICY DMNE 4: Water Environment)
-  Safeguarded Rail Sites (POLICY SP5: Promoting inclusive economic growth)
-  Archaeological Priority Areas (POLICY DMD 4: Heritage assets and archaeological remains)
-  Scheduled Monuments (POLICY DMD 4: Heritage assets and archaeological remains)
-  Tall Building Locations (POLICY DMD 2: Tall buildings)
-  Flood Risk Zone 3 (POLICY DMSI 6: Flood risk and defences)
-  Flood Risk Zone 2 (POLICY DMSI 6: Flood risk and defences)
-  Thames Policy Area (POLICY DMNE 4: Water Environment)
-  Strategic Policy Areas
- SPP1: Barking and the River Roding
- SPP2: Thames Riverside
- SPP3: Dagenham Dock and Freeport
- SPP4: Chadwell Heath and Marks Gate
- SPP5: Dagenham East
- SPP6: Becontree and Heathway
- SPP7: Becontree Heath and Rush Green
-  Transformation Areas



INSET 1

