





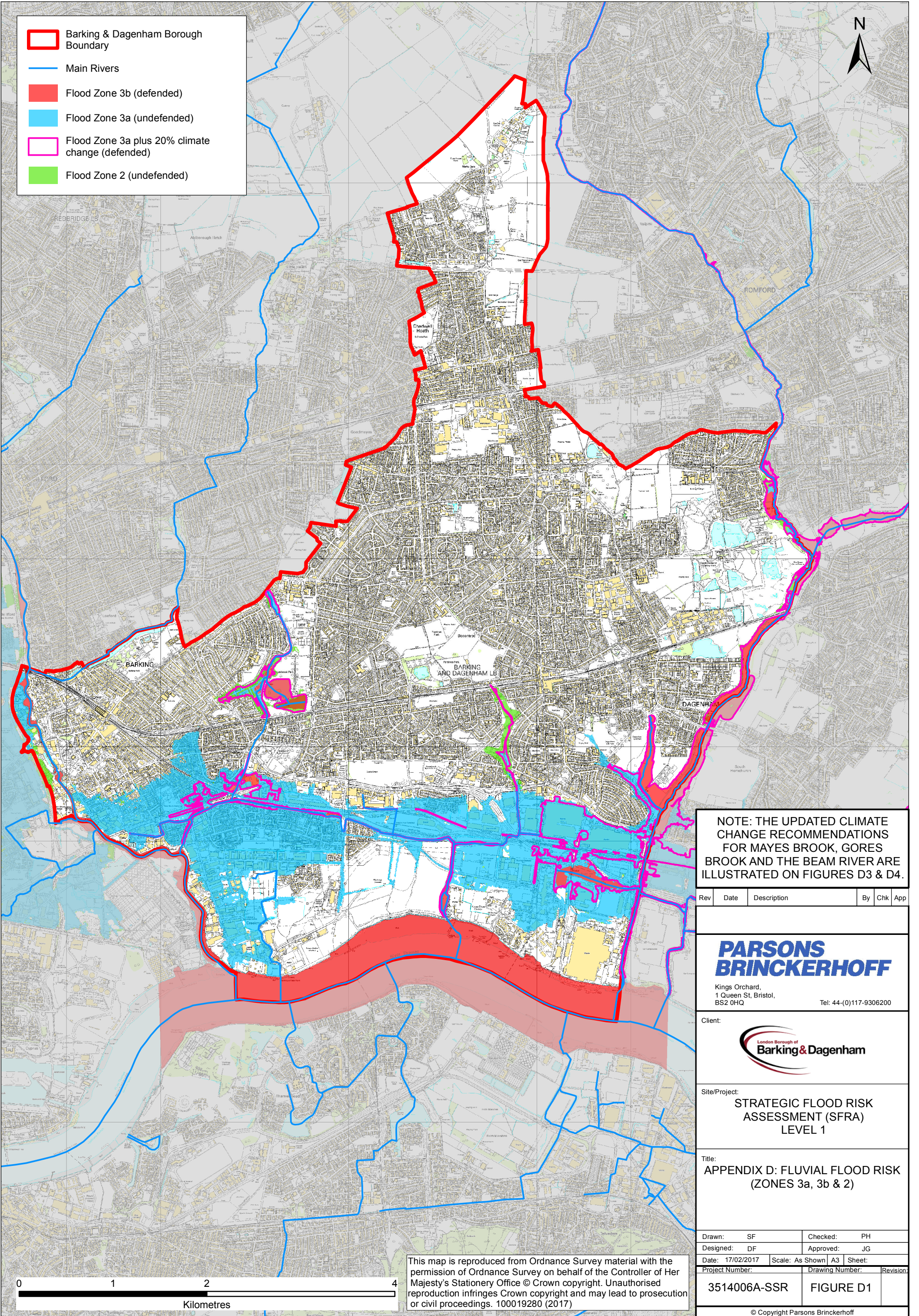


-  Barking & Dagenham Borough Boundary
-  Main Rivers
-  Flood Zone 3b (defended)
-  Flood Zone 3a (undefended)
-  Flood Zone 3a plus 20% climate change (defended)
-  Flood Zone 2 (undefended)



NOTE: THE UPDATED CLIMATE CHANGE RECOMMENDATIONS FOR MAYES BROOK, GORES BROOK AND THE BEAM RIVER ARE ILLUSTRATED ON FIGURES D3 & D4.

Rev	Date	Description	By	Chk	App

**PARSONS  
BRINCKERHOFF**

Kings Orchard,  
1 Queen St, Bristol,  
BS2 0HQ Tel: 44-(0)117-9306200

Client:



Site/Project:  
**STRATEGIC FLOOD RISK  
ASSESSMENT (SFRA)  
LEVEL 1**

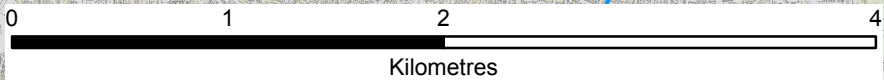
Title:  
**APPENDIX D: FLUVIAL FLOOD RISK  
(ZONES 3a, 3b & 2)**

Drawn: SF	Checked: PH
Designed: DF	Approved: JG
Date: 17/02/2017	Scale: As Shown   A3   Sheet:
Project Number:	Drawing Number:   Revision:

**3514006A-SSR** **FIGURE D1**

© Copyright Parsons Brinckerhoff

This map is reproduced from Ordnance Survey material with the permission of Ordnance Survey on behalf of the Controller of Her Majesty's Stationery Office © Crown copyright. Unauthorised reproduction infringes Crown copyright and may lead to prosecution or civil proceedings. 100019280 (2017)



File Name: \\uk.wspgroup.com\central\data\Projects\62103xxx\62103473 - Barking and Dagenham SFRA\IE Models and Drawings\GIS\Map\SSR\3514006A-SSR-FOD1.mxd

Login: UKSLF003  
Plot Date: 17/02/2017