


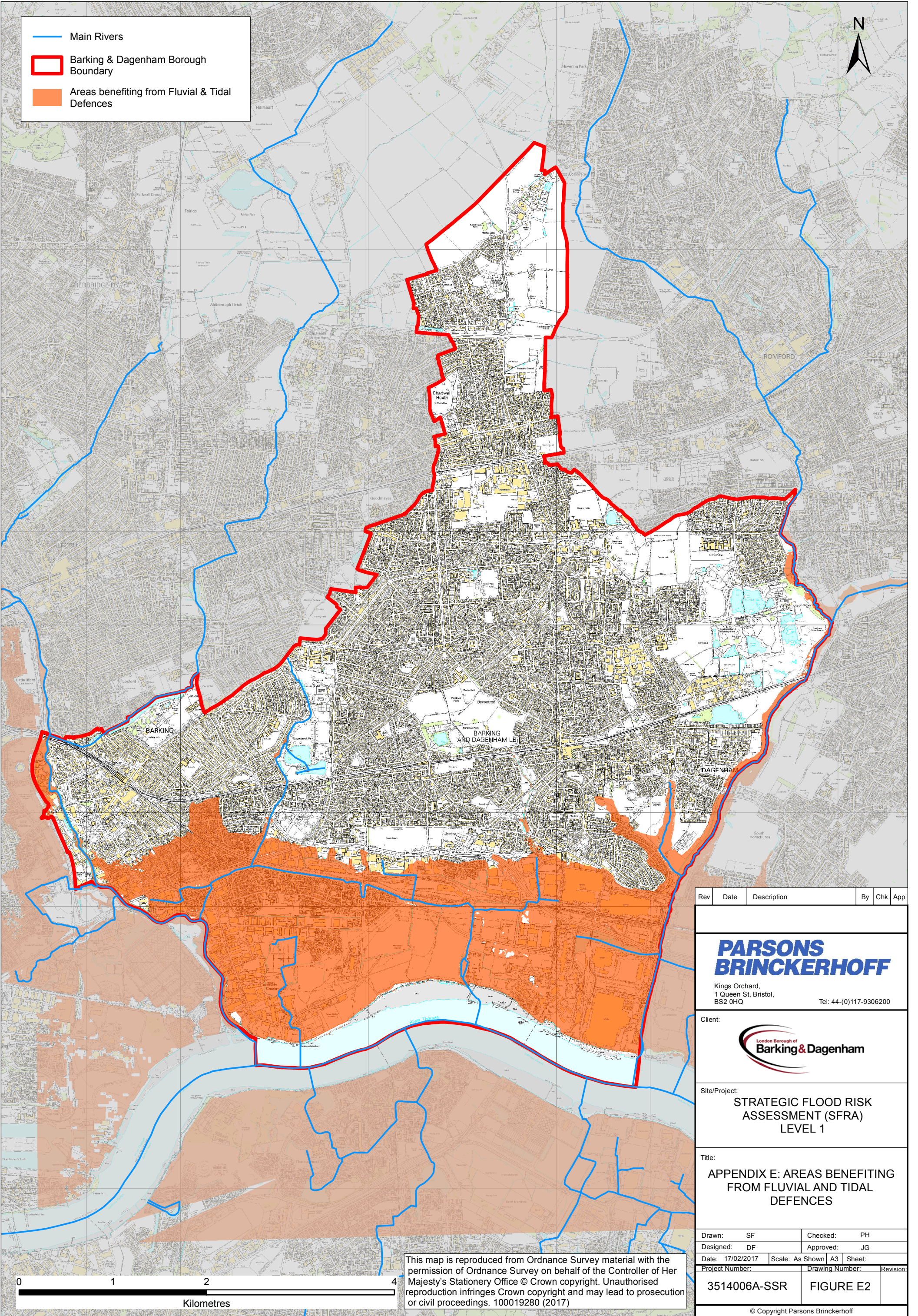
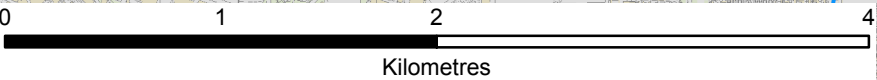


-  Main Rivers
-  Barking & Dagenham Borough Boundary
-  Areas benefiting from Fluvial & Tidal Defences



File Name: \\uk.wspgroup.com\central_data\Projects\62103xxx\62103473 - Barking and Dagenham SFRA\IE Models and Drawings\GIS\Map\SSR-FOE2.mxd

Login: UKSLF003
Plot Date: 17/02/2017



This map is reproduced from Ordnance Survey material with the permission of Ordnance Survey on behalf of the Controller of Her Majesty's Stationery Office © Crown copyright. Unauthorised reproduction infringes Crown copyright and may lead to prosecution or civil proceedings. 100019280 (2017)

Rev	Date	Description	By	Chk	App
-----	------	-------------	----	-----	-----

PARSONS BRINCKERHOFF

Kings Orchard,
1 Queen St, Bristol,
BS2 0HQ

Tel: 44-(0)117-9306200

Client:



Site/Project:
STRATEGIC FLOOD RISK ASSESSMENT (SFRA) LEVEL 1

Title:
APPENDIX E: AREAS BENEFITTING FROM FLUVIAL AND TIDAL DEFENCES

Drawn: SF	Checked: PH
Designed: DF	Approved: JG
Date: 17/02/2017	Scale: As Shown A3 Sheet:
Project Number: 3514006A-SSR	Drawing Number: FIGURE E2
	Revision: