


 Barking & Dagenham Borough Boundary


 Breach Location


 Main Rivers


Rate of Inundation

 0 to 4 hours

 4 to 8 hours

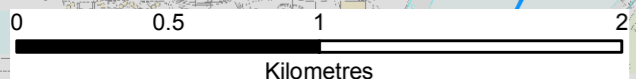
 8 to 12 hours

 12 to 16 hours

 16 to 20 hours



File Name: N:\Water Engineering\3514006A - LBBB SFRA - WORKING FOLDER\GIS\Map\April 2016\3514006A-SSR-FIG5.mxd
Login: De Souza J
Plot Date: 05/05/2016



For rate of inundation data for breaches 4-11 please see Figure G3.

Rev	Date	Description	By	Chk	App
-----	------	-------------	----	-----	-----

PARSONS BRINCKERHOFF

Kings Orchard,
1 Queen St, Bristol,
BS2 0HQ Tel: 44-(0)117-9306200



Site/Project:
STRATEGIC FLOOD RISK ASSESSMENT (SFRA) LEVEL 1

Title:
FLUVIAL AND TIDAL RATE OF INUNDATION BREACH 1 IN 200 YEAR (2005) MAP 2 RODING WEST

Drawn: JSdS	Checked: CS		
Designed: DF	Approved: JG		
Date: 05/05/2016	Scale: As Shown	A3	Sheet:
Project Number:	Drawing Number:	Revision:	

3514006A-SSR **FIGURE G5**

This map is reproduced from Ordnance Survey material with the permission of Ordnance Survey on behalf of the Controller of Her Majesty's Stationery Office © Crown copyright. Unauthorised reproduction infringes Crown copyright and may lead to prosecution or civil proceedings. 100019280 (2015)