







 Barking & Dagenham Borough Boundary

Elevation (mAOD)

-  0-3
-  3-6
-  6-9
-  9-12
-  12-15
-  15-21
-  21-27
-  27-32



File Name: N:\Water_Engineering\3514006A - LBBB SFRA_WORKING FOLDER\GIS\Mxd\3514006A-SSR-F0K1.mxd
 Login: DeSouzaJ
 Plot Date: 09/06/2015



This map is reproduced from Ordnance Survey material with the permission of Ordnance Survey on behalf of the Controller of Her Majesty's Stationery Office © Crown copyright. Unauthorised reproduction infringes Crown copyright and may lead to prosecution or civil proceedings. 100019280 (2015)

Rev	Date	Description	By	Chk	App
-----	------	-------------	----	-----	-----

**PARSONS
BRINCKERHOFF**

Kings Orchard,
1 Queen St, Bristol,
BS2 0HQ
Tel: 44-(0)117-9306200

Client:



Site/Project:
**STRATEGIC FLOOD RISK
ASSESSMENT (SFRA)
LEVEL 1**

Title:
**APPENDIX K: TOPOGRAPHIC MAP
OF BARKING & DAGENHAM**

Drawn: JSdS	Checked: CS
Designed: DF	Approved: JG
Date: 09/06/2015	Scale: As Shown A3 Sheet:
Project Number: 3514006A-SSR	Drawing Number: FIGURE K1
Revision:	