


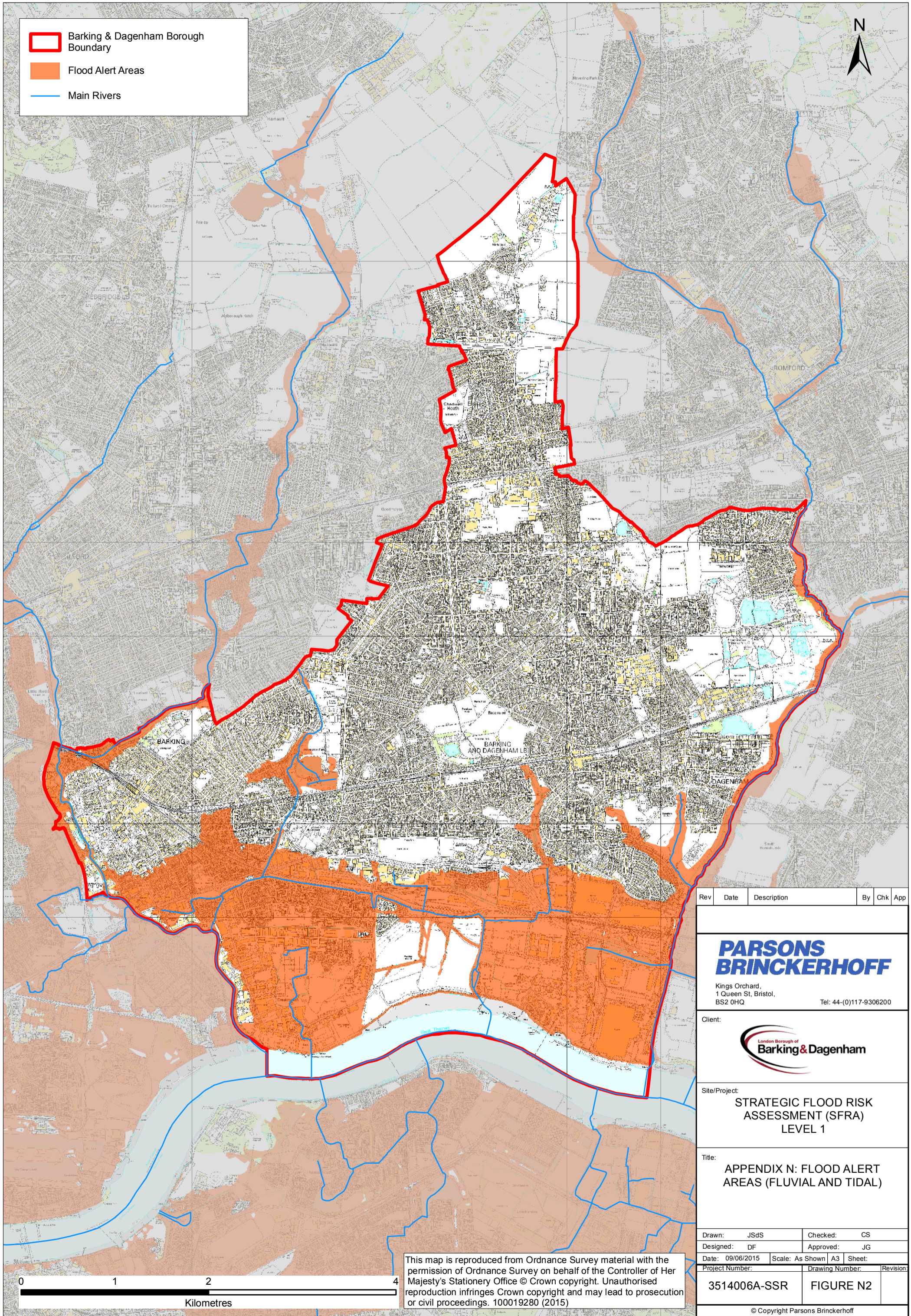


-  Barking & Dagenham Borough Boundary
-  Flood Alert Areas
-  Main Rivers



File Name: N:\Water_Engineering\3514006A_LBBD SFRA_WORKING FOLDER\GIS\Mxd\3514006A-SSR-F0N2.mxd
 Login: DeSouzaJ
 Plot Date: 09/06/2015

Rev	Date	Description	By	Chk	App
-----	------	-------------	----	-----	-----

**PARSONS
BRINCKERHOFF**

Kings Orchard,
1 Queen St, Bristol,
BS2 0HQ
Tel: 44-(0)117-9306200

Client:



Site/Project:
**STRATEGIC FLOOD RISK
ASSESSMENT (SFRA)
LEVEL 1**

Title:
**APPENDIX N: FLOOD ALERT
AREAS (FLUVIAL AND TIDAL)**

Drawn: JSdS	Checked: CS
Designed: DF	Approved: JG
Date: 09/06/2015	Scale: As Shown A3 Sheet:
Project Number:	Drawing Number: Revision:

3514006A-SSR **FIGURE N2**

This map is reproduced from Ordnance Survey material with the permission of Ordnance Survey on behalf of the Controller of Her Majesty's Stationery Office © Crown copyright. Unauthorised reproduction infringes Crown copyright and may lead to prosecution or civil proceedings. 100019280 (2015)